
















# Turn by Turn Directions to Camp Heritage

Courtesy of [www.mapquest.com](http://www.mapquest.com)

## Approaching from the South

### Junction of Hwy 65 & I-44 in Springfield, MO to Camp Heritage

	1. Go north on <b>US-65 N</b> toward <b>Sedalia</b> .	<b>57.6 Mi</b> <i>57.6 Mi Total</i>
 	2. Turn <b>right</b> onto <b>MO-P / Carson St</b> . Continue to follow <b>MO-P</b> .	<b>0.9 Mi</b> <i>58.5 Mi Total</i>
 	3. Take the 3rd <b>left</b> onto <b>MO-VV</b> .	<b>4.2 Mi</b> <i>62.7 Mi Total</i>
 	4. Turn <b>right</b> onto <b>MO-AA</b> .	<b>7.8 Mi</b> <i>70.5 Mi Total</i>
 	5. Turn <b>right</b> onto <b>MO-7</b> .	<b>4.7 Mi</b> <i>75.2 Mi Total</i>
 	6. Turn <b>left</b> onto <b>MO-Z</b> .	<b>2.3 Mi</b> <i>77.5 Mi Total</i>
	7. Turn <b>right</b> onto <b>Coffman Bend Dr</b> .	<b>1.8 Mi</b> <i>79.3 Mi Total</i>
	8. Stay <b>straight</b> to go onto <b>Parkers Pt</b> (Portions unpaved).	<b>0.1 Mi</b> <i>79.4 Mi Total</i>
	9. Turn <b>slight left</b> onto <b>Camp Heritage Rd</b> (Portions unpaved).	<b>0.4 Mi</b> <i>79.8 Mi Total</i>
	10. <b>CAMP OFFICE</b> at <b>376 CAMP HERITAGE RD</b> is on the <b>right</b> .	

Total Travel Estimate: **79.80 miles - about 1 hour 45 minutes**